







-  Parks
-  Waterways
(Including rivers and creeks)
-  Creek, River or Tidal Flooding
(Shading indicates areas where creek, river or tidal flooding may occur).
-  Overland Flow Path
(Shading indicates areas where overland flow paths may occur).

If your property is within the shaded areas, you can get further information from the Flood Flag User Guide.

You can also access a Flood Fact Sheet that explains overland flow paths and other sources of flooding from www.brisbane.qld.gov.au/floodmap or call the Contact Centre on (07) 3403 8888

DATA INFORMATION
 © Brisbane City Council (unless stated below)

Cadastre © 2006 Department of Natural Resources and Mines
 2007 Aerial Imagery © 2007 Fugro Spatial Solutions
 2005 Aerial Imagery © 2005 QASCO
 2005 Brisway © 2009 Melway Publishing
 2002 Contours © 2002 AAM/Hatch
 2005 DigitalGlobe Quickbird Satellite Imagery © 2005 DigitalGlobe
 2009 NAVTEQ Street Data © 2008 NAVTEQ

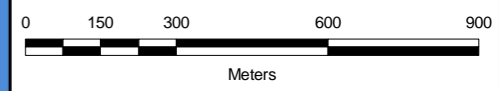
Flood Flag Maps are determined from the information available to Council at the date of issue. The Flood Flag Maps may change if more detailed information becomes available, or changes are made in the method of calculating flood data.

In consideration of Council, and the copyright owners listed above, permitting the use of this data, you acknowledge and agree that Council, and the copyright owners, give no warranty in relation to the data (including accuracy, reliability, completeness, currency or suitability) and accept no liability (including without limitation, liability in negligence) for any loss, damage or costs (including consequential damage), relating to any use of this data.

Brisbane City Council
 Information
 GPO Box 1434
 Brisbane Qld 4001

© Brisbane City Council 2009

For more information
 visit www.brisbane.qld.gov.au
 or call (07) 3403 8888



Publisher: Spatial Information Services
 Publication Date: 02-October-2009

Reference: BM076936

Projection: Map Grid of Australia, Zone 56
 Horizontal Datum: Geocentric Datum of Australia 1994

FLOOD FLAG MAP
LOTA

Dedicated to a better Brisbane